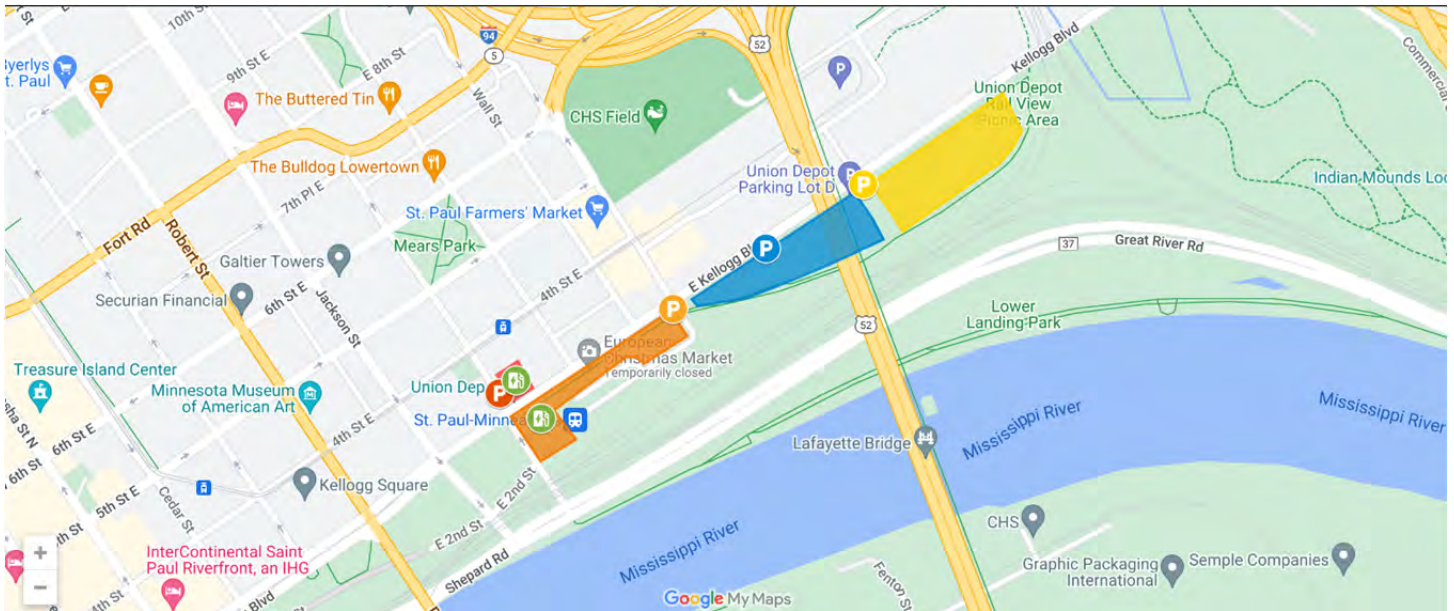


# PARKING AT UNION DEPOT



## Parking Lot A

[Get Directions](#)

### Daily Structured Rate Scale

(15 Minute Grace Period)

0-1 hr: \$4  
1-3 hrs: \$8  
3-8 hr: \$10  
8-24 hr: \$13

### Evening (after 5 PM) & Weekend Rate

\$4

**Early Bird Parking Rate (Monday – Friday, park before 9 AM, exit before 6 PM)**

\$7

### Event Parking Rate

\$15

### Lost Ticket Fee

\$20

### Clearance

77'



EV charging available



## Parking Lot B

[Get Directions](#)

### Daily Structured Rate Scale

(15 Minute Grace Period)

0-15 hr: \$2  
1/2-1 hr: \$4  
1-2 hrs: \$6  
2-10 hrs: \$8  
10-24 hrs: \$10

### Evening (after 5 PM) & Weekend Rate

\$4

### Event Parking Rate

\$15

### Lost Ticket Fee

\$20

### Clearance

76'



EV charging available



## Parking Lot C

[Get Directions](#)

### Daily Flat Rate

(15 Minute Grace Period)

\$4

### Event Parking Rate

\$10

### Lost Ticket Fee

\$20

### Clearance

Surface Lot



## Parking Lot D

[Get Directions](#)

### Daily Flat Rate

(15 Minute Grace Period)

\$2

### Event Parking Rate

\$10

### Oversized Vehicle Parking

(A two-business-day notice is required for all oversized vehicles.)

\$40 per Day

### Lost Ticket Fee

\$20

### Clearance

Surface Lot

The primary lot for guests is **Parking Lot B**. Street parking is also an option. Signs will guide you to the elevator and how to get to the restaurant which is located in the **“Head House”**

# DIRECTIONS

Lake Elmo

Minnesota 55042

## Get on I-94 W from Lake Elmo Ave N

- ↑ 1. Head south on Lake Elmo Ave N toward 32nd St N  
7 min (4.5 mi)  
2.3 mi
- ↪ 2. Turn right onto 10th St N  
1.0 mi
- ↶ 3. Turn left onto Keats Ave N  
1.0 mi
- ↗ 4. Turn right to merge onto I-94 W  
0.3 mi

## Follow I-94 W to 6th St E in Saint Paul. Take exit 242 D from I-94 W

- ↗ 5. Merge onto I-94 W  
9 min (8.9 mi)  
8.2 mi
- ↶ 6. Use the left lane to take exit 242 D for 6th St  
0.7 mi

## Take Wall St to E Kellogg Blvd

- ↑ 7. Continue onto 6th St E  
2 min (0.3 mi)  
230 ft
- ↶ 8. Turn left onto Wall St  
0.2 mi
- ↶ 9. Turn left onto E Kellogg Blvd  
[Destination will be on the right](#)  
213 ft

Union Depot Parking Lot B

200 E Kellogg Blvd, St Paul, MN 55101

Minneapolis

Minnesota

## Get on I-94 E from South 6th St

- ↑ 1. Head southeast on S 4th St toward 5th Ave S/Fifth Ave S  
5 min (1.4 mi)  
0.2 mi
- ↪ 2. Turn right onto Portland Ave S  
0.2 mi
- ↶ 3. Turn left onto South 6th St  
0.4 mi
- ↑ 4. Continue straight to stay on South 6th St  
0.2 mi
- ↗ 5. Use the left 2 lanes to take the ramp onto I-94 E  
0.5 mi

## Follow I-94 E to Wall St in Saint Paul. Take exit 242C from I-94 E

- ↗ 6. Merge onto I-94 E  
9 min (8.4 mi)  
7.9 mi
- ↪ 7. Use the right lane to stay on I-94 E and follow signs for US-10 E  
0.3 mi
- ↪ 8. Take exit 242C toward 7th St  
0.1 mi

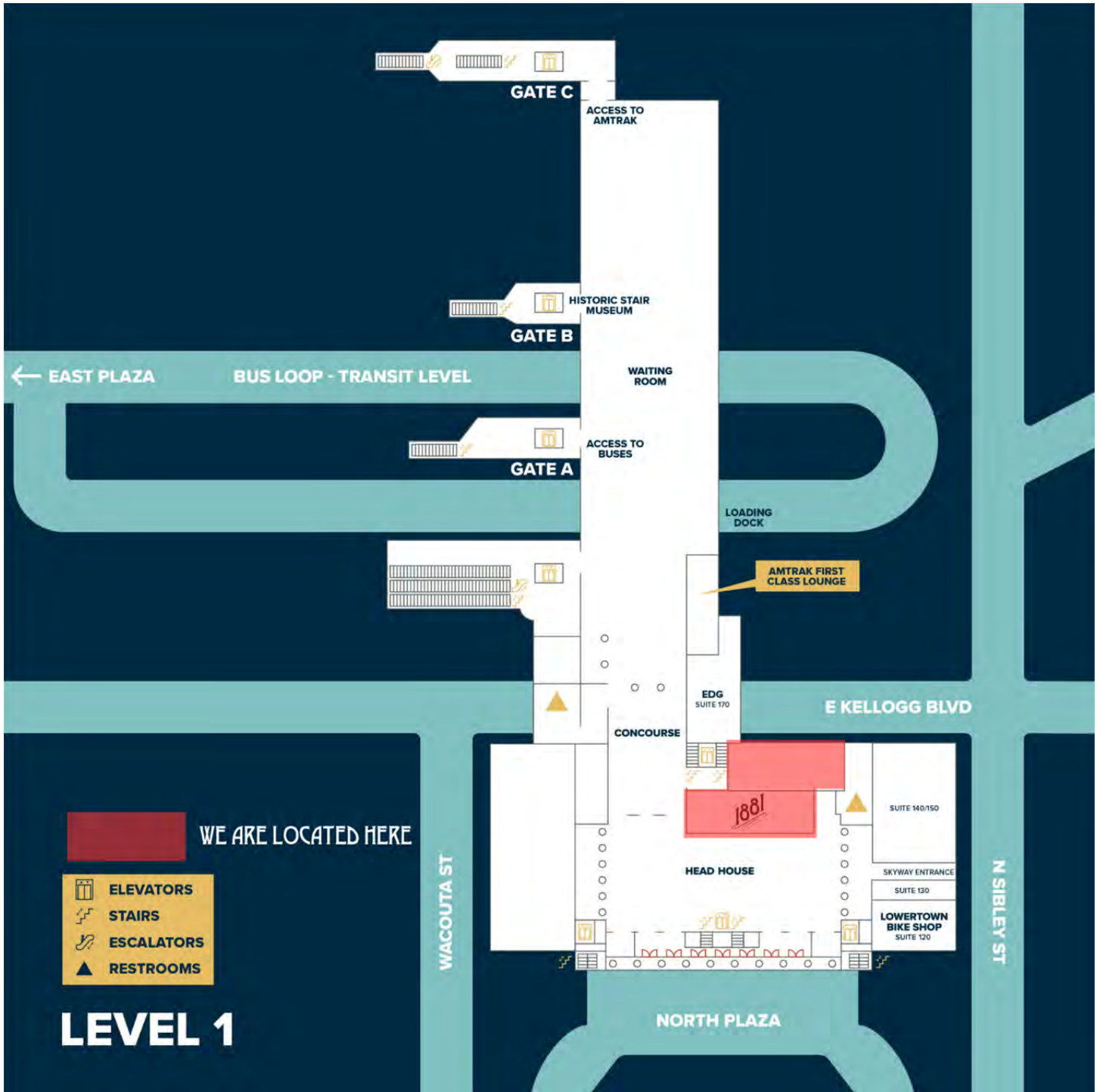
## Continue on Wall St. Drive to E Kellogg Blvd

- ↗ 9. Merge onto Wall St  
2 min (0.3 mi)  
0.3 mi
- ↶ 10. Turn left onto E Kellogg Blvd  
[Destination will be on the right](#)  
213 ft

Union Depot Parking Lot B

200 E Kellogg Blvd, St Paul, MN 55101

# UNION DEPOT DIRECTORY MAP





# SKYWAY

## Welcome to Saint Paul's Pedestrian Skyway

Welcome to Saint Paul - Minnesota's capital city on the bluffs of the iconic Mississippi River. Downtown Saint Paul boasts a fully enclosed and temperature-controlled skyway system covering 47 city blocks and spanning five miles, making it one of the largest in the world. The system connects pedestrians to many of Saint Paul's best attractions, award-winning restaurants and entertainment venues. Use the skyway system to explore downtown and look for access points to and from the street level.

### We're glad you're here in Saint Paul!

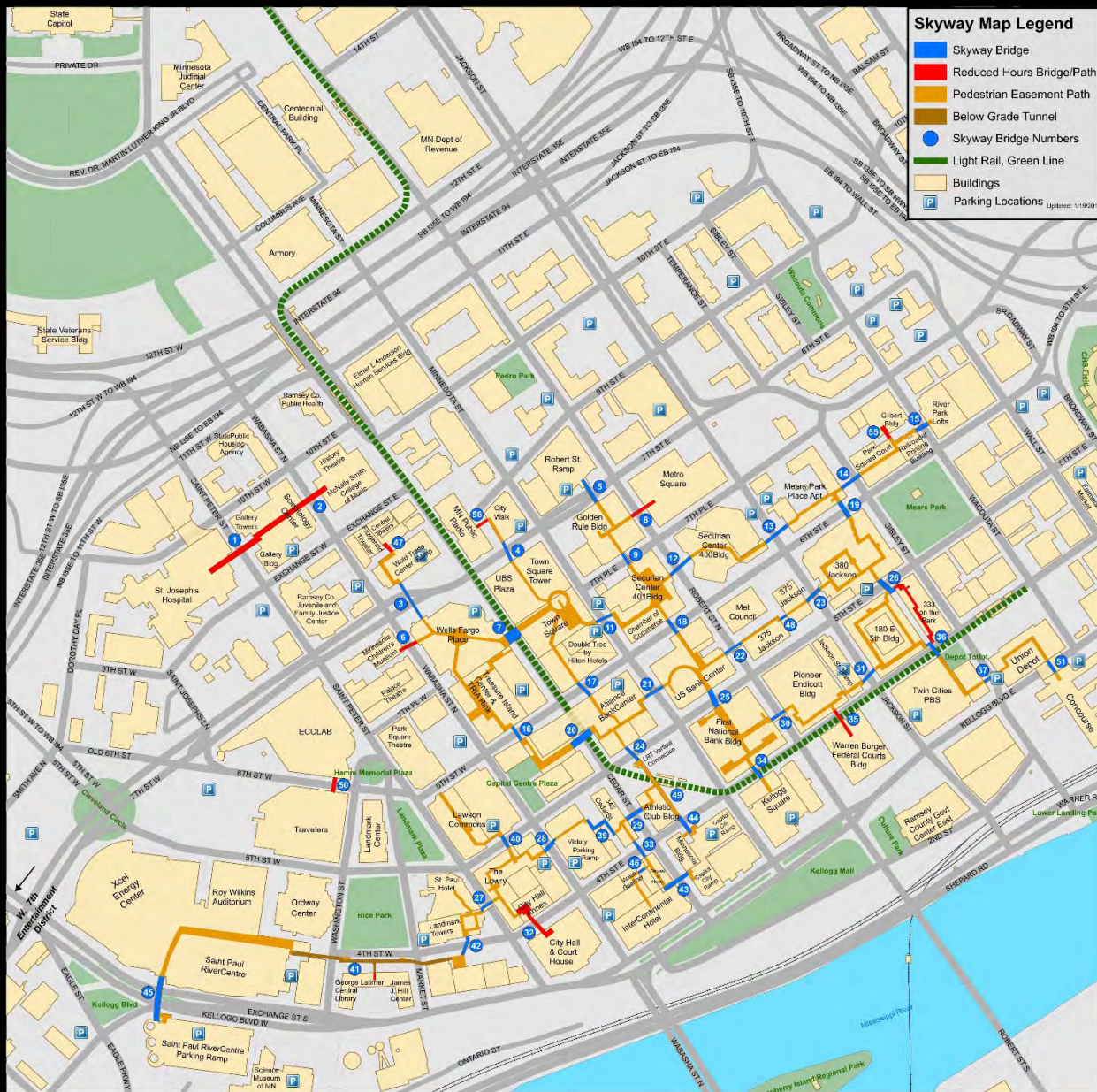
If you have any questions regarding Saint Paul's Pedestrian Skyway System or wish to report a concern, contact the City of Saint Paul at 651-266-8989 or dsicomplaints@ci.stpaul.mn.us.

An interactive web version of the skyway map is available at <https://www.stpaul.gov/skywaymap>.

**CALL 911 FOR EMERGENCIES.**



Scan the above QR code to go to Web/Mobile Version of the Skyway Map



### Skyway Map Legend

- Skyway Bridge
  - Reduced Hours Bridge/Path
  - Pedestrian Easement Path
  - Below Grade Tunnel
  - Skyway Bridge Numbers
  - Light Rail, Green Line
  - Buildings
  - P Parking Locations
- Updated: 11/16/2018



# SKYWAY

# CLOSER VIEW OF SURROUNDING AREA

